

**BRANJENO PODRUČJE 4
MALI SLIV ŠUMETLICA-CRNAC**


Dionica D.4.8.

lateralni kanal Adžamovka-Orjava, d.o.;
cijeli kanal
kkm 0+000 - 20+210
(20,210 km)

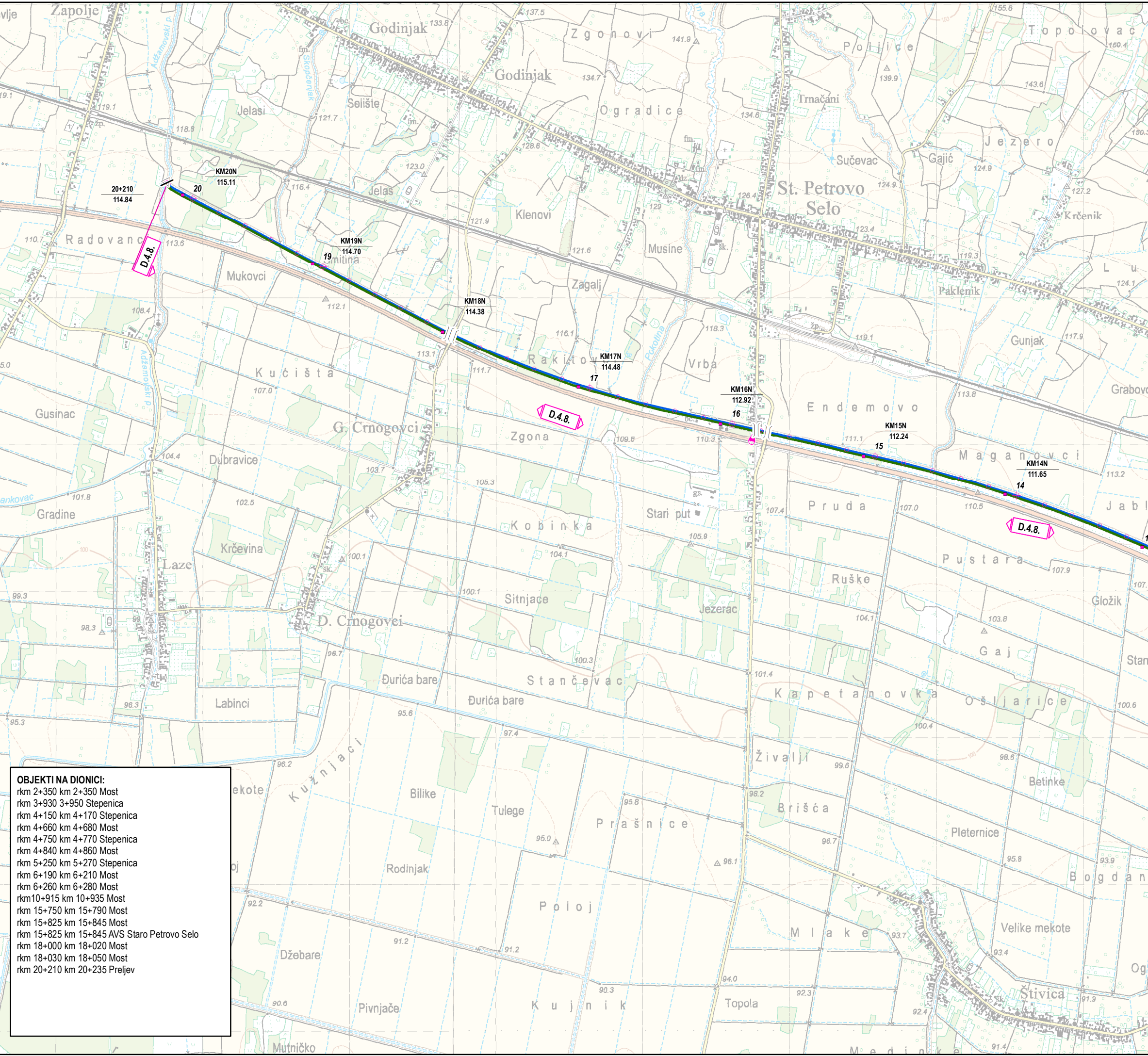
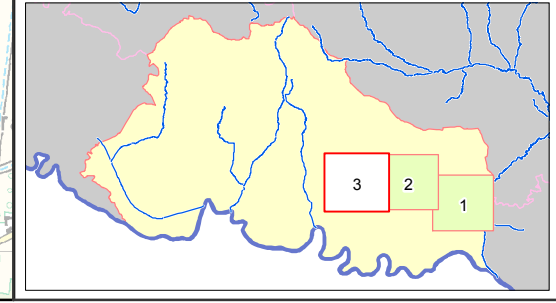
Nasipi:
Desni nasip lateralnog kanala
Adžamovka-Orjava;
kkm 0+000 - 20+210
km 0+000 - 20+210 (20,210 km)

Mjerodavni vodomjer:
V - Staro Petrovo Selo, kkm 15+825 (109,37)
P = +150
R = +200
I = +300
IS = +400
M = +200 (13.4.2004.)

- | | | | |
|--|-------------------------------------|--|-------------------|
| | USTAVA | | ČEP |
| | PRELJEV | | RAMPA 1 |
| | PREGRADA | | RAMPA 2 |
| | STEPENICA | | ČUVARNICA |
| | PRAG | | PODCENTAR |
| | CRPNA STANICA | | VODOZAHVAT |
| | SIFON | | NAFTOVOD |
| | MOST | | SKELA |
| | PROPUST | | NASIP |
| | BRANA AKUMULACIJE | | OBALOUTVRDA |
| | VISOKA OBALA | | ZID |
| | GRANICA BRANJENOG PODRUČJA | | |
| | GRANICA SEKTORA | | |
| | MJESTO PROBOJA NASIPA | | |
| | DRUGA CRTA OBRANE | | |
| | STACIONAŽA VODOTOKA | | |
| | STACIONAŽA NASIPA | | |
| | KOTA KRUNE NASIPA | | |
| | MJERODAVNE POSTAJE | | KONTROLNE POSTAJE |
| | VODOKAZ | | VODOKAZ |
| | LIMNIGRAF | | LIMNIGRAF |
| | AVS - AUTOMATSKA VODOMJERNA POSTAJA | | |



List 3 od 3



- OBJEKTI NA DIONICI:**
- rkm 2+350 km 2+350 Most
 - rkm 3+930 3+950 Stepenica
 - rkm 4+150 km 4+170 Stepenica
 - rkm 4+660 km 4+680 Most
 - rkm 4+750 km 4+770 Stepenica
 - rkm 4+840 km 4+860 Most
 - rkm 5+250 km 5+270 Stepenica
 - rkm 6+190 km 6+210 Most
 - rkm 6+260 km 6+280 Most
 - rkm 10+915 km 10+935 Most
 - rkm 15+750 km 15+790 Most
 - rkm 15+825 km 15+845 Most
 - rkm 15+825 km 15+845 AVS Staro Petrovo Selo
 - rkm 18+000 km 18+020 Most
 - rkm 18+030 km 18+050 Most
 - rkm 20+210 km 20+235 Preljev