











TUMAČ OZNAKA

-  - GRANICA BRANJENOG PODRUČJA
-  0+000 - GRANICA DIONICE SA STACIJAZOM VODOTOKA I KILOMETRIMA NASIPA
-  C.8.2 - BROJ DIONICE OBRANE
-  C.8.3 - RETENCIJA
-  - CRPNA STANICA
-  - USTAVA
-  - ČEP
-  - SIFON
-  - VODOKAZ
-  AVS "ZAGREB" - AUTOMATSKA VODOMJERNA STANICA

MJERILO 1 : 35 000